

Town of Harwich Water Resources

1 inch = 0.5 miles



BREWSTER


CHATHAM

DENNIS









Created by: M Savarese, Cape Cod Commission, GIS Analyst, June 2009

The information depicted on these maps is for planning purposes only. It is not adequate for legal boundary definition, regulatory interpretation, or parcel level analysis. It should not substitute for actual on-site survey, or supersede deed research.



Water Resources

-  350' Buffer of Certified Vernal Pools
-  Watershed Boundaries (Not MEP Approved)
-  DEP Zone II
-  FEMA Flood Zones
-  2008 DEP Wetlands
-  Sea, Lake, and Overland Surge (SLOSH)