

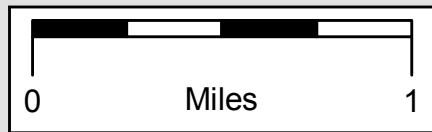
Town of Harwich Critical Habitats

1 inch = 0.5 miles

BREWSTER

CHATHAM

DENNIS







Created by: M Savarese, Cape Cod Commission, GIS Analyst, June 2009

The information depicted on these maps is for planning purposes only. It is not adequate for legal boundary definition, regulatory interpretation, or parcel level analysis. It should not substitute for actual on-site survey, or supersede deed research.



Critical Habitats

-  ACEC Pleasant Bay
-  NHESP Estimated Habitats of Rare Wildlife
-  NHESP Priority Habitats of Rare Species
-  NHESP BioMap Core Habitat